FINAL PLANS

FED. ROAD DIV. NO.	STATE	JOB NO. 5-I-70-121	SHEET NO.
7	MO.	PROJ. NO. I-70-3(77)	15
DIST. NO.	COUNTY		ROUTE / SEC.
5	MONTGOMERY		I-70

FINAL PLANS

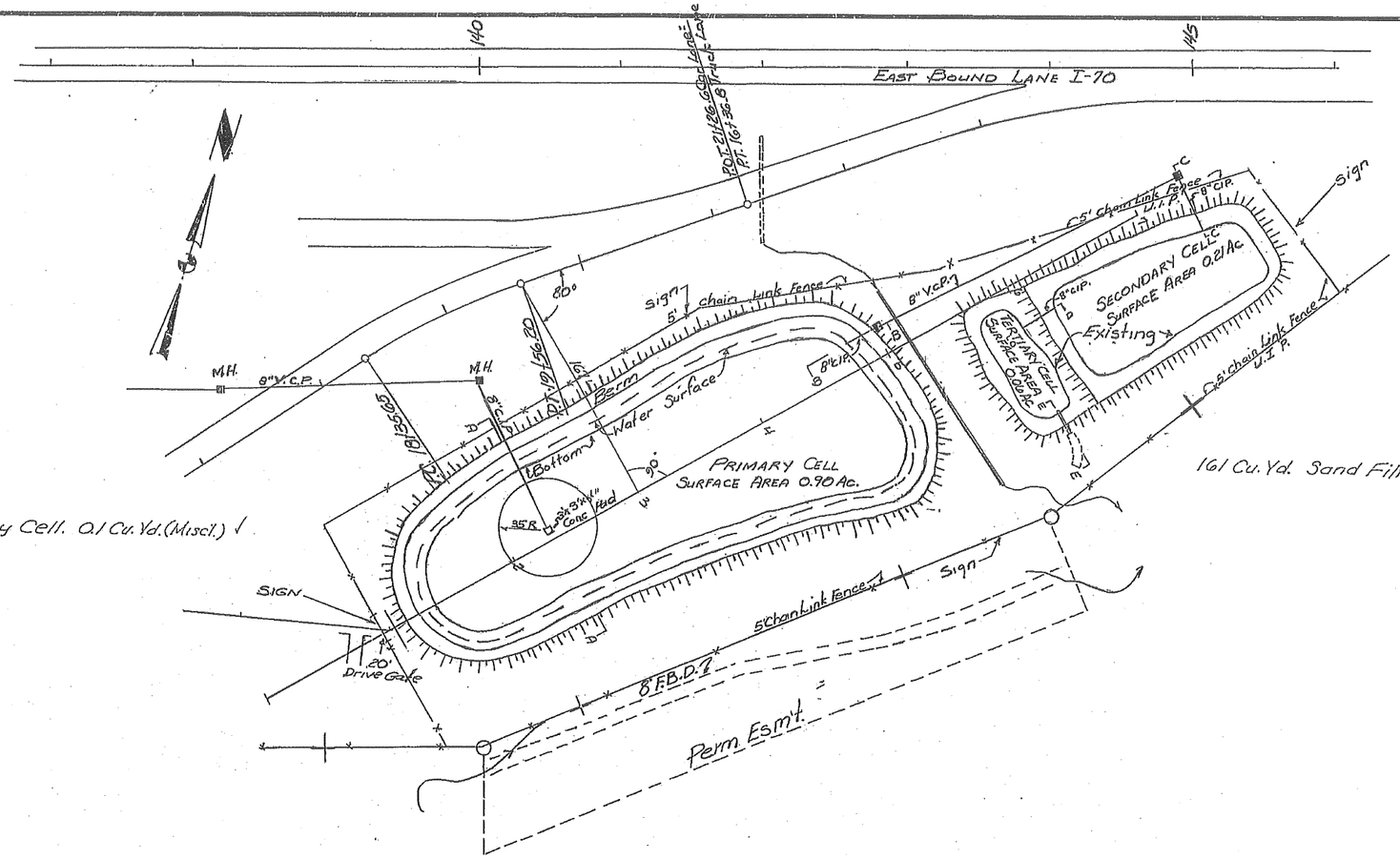

3'x3'x4" Conc. Pad in Primary Cell. 0.1 Cu. Yd. (Misc.) ✓

161 Cu. Yd. Sand Filter (Tertiary Cell).

Sign was furnished and erected by State Maintenance forces

Note:
All cells were treated with soil sterilant to an elevation one foot above normal water surface.

26.2 Tons Bentonite (E.B.L. Cells) ✓

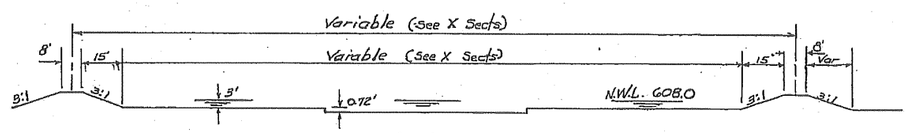

A-A

See Sheet No. 17
E-E

EXCAVATION
Cl. A Exc. 9463 Cu Yds ✓
Fill 13456 Cu. Yds. ✓
Obtained 5520 Cu. Yds From West Bound Truck Lane.
Obtained 1332 Cu Yds From West Bound Sewage Lagoon ✓
Used 161 Cu. Yd. in East bound Auto Lane.

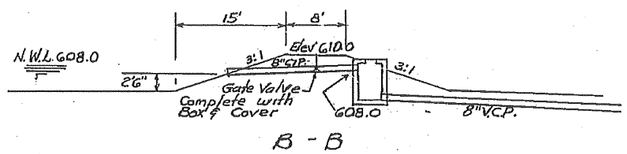

B - B

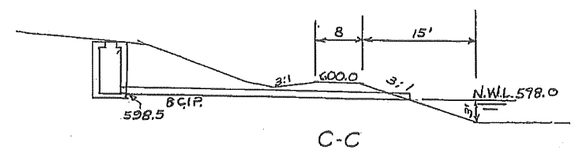

C-C

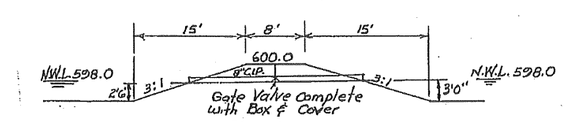

D - D

212

DETAILS OF SEWAGE LAGOON

SPECIAL SHEET NO.

Sheet 1 of 3

FINAL PLANS

FED. ROAD DIV. NO.	STATE	JOB NO. 5-I-70-121	SHEET NO.
7	MO.	PROJ. NO. I-70-3(77)	16
DIST. NO.	COUNTY	ROUTE	SEC.
5	MONTGOMERY	I-70	

WEST BOUND LANE
REST AREA

FINAL PLANS

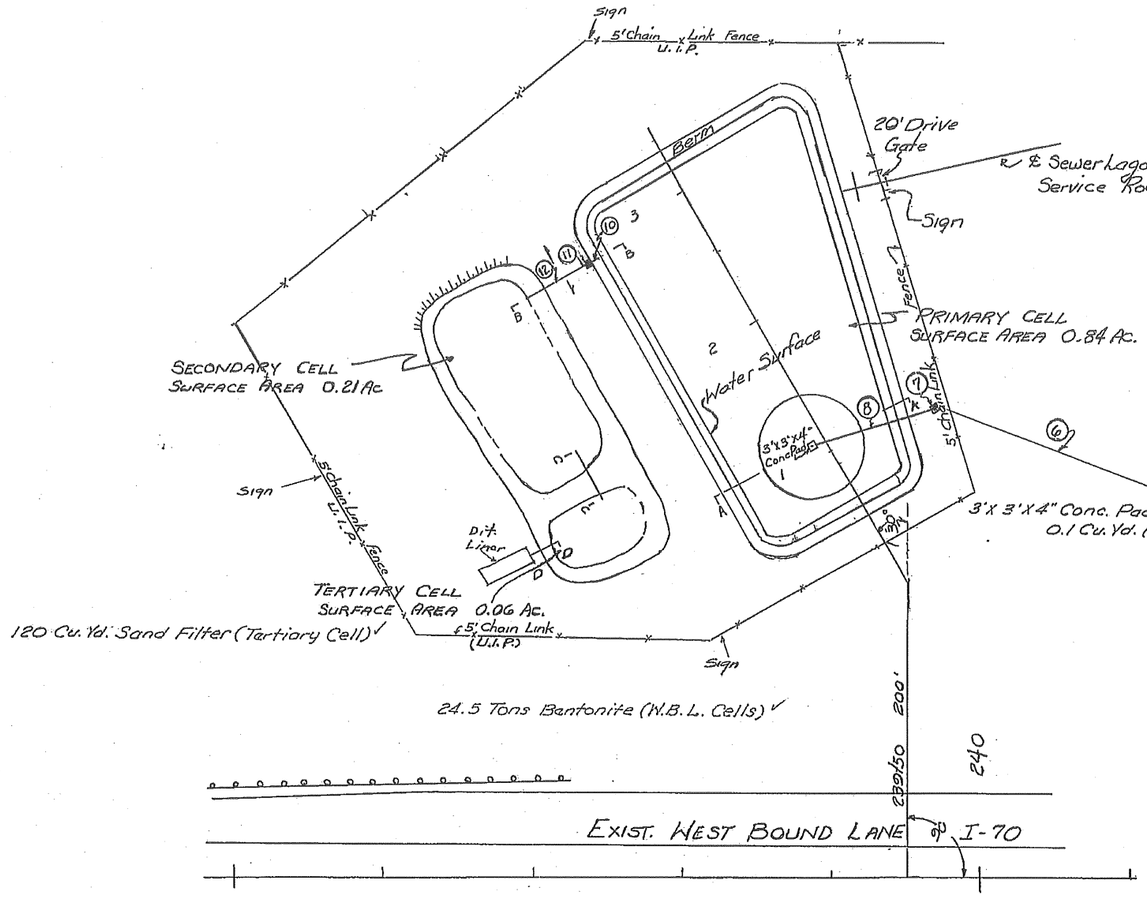

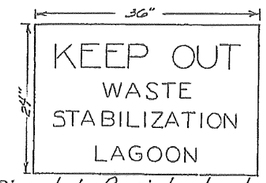

Signs to be furnished and erected by State Maintenance forces

Note:
All cells were treated with soil sterilant to an elevation one foot above normal water surface.

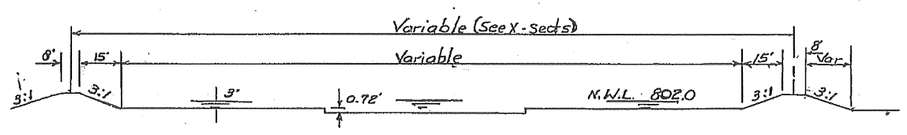

A-A

EXCAVATION

Cl. A Exc. 8403 Cu. Yds.
Cl. C Exc. 5150 Cu. Yds.
Fill 2919 Cu. Yds.
Wasted 3568 Cu. Yds. Cl. A Exc.
Wasted 5150 Cu. Yds. Cl. C Exc.
Used 1332 Cu. Yds. Cl. A Exc.
in E.B. Sewage Lagoon
Overhaul 262,431 Sta. Yds.

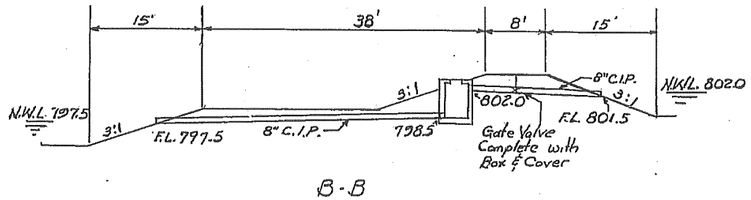

B-B

Use In Place
C-C

See Sheet No 17
D-D

DETAIL OF SEWAGE LAGOON
Sheet 2 of 3

613

FINAL PLANS

FED. ROAD DIV. NO.	STATE	JOB NO 5-I-70-121	SHEET NO.
7	MO.	PROJECT NO. I-70-3(77)	17
DIST. NO.	COUNTY	ROUTE	SEC.
5	MONTGOMERY	I-70	

FINAL PLANS

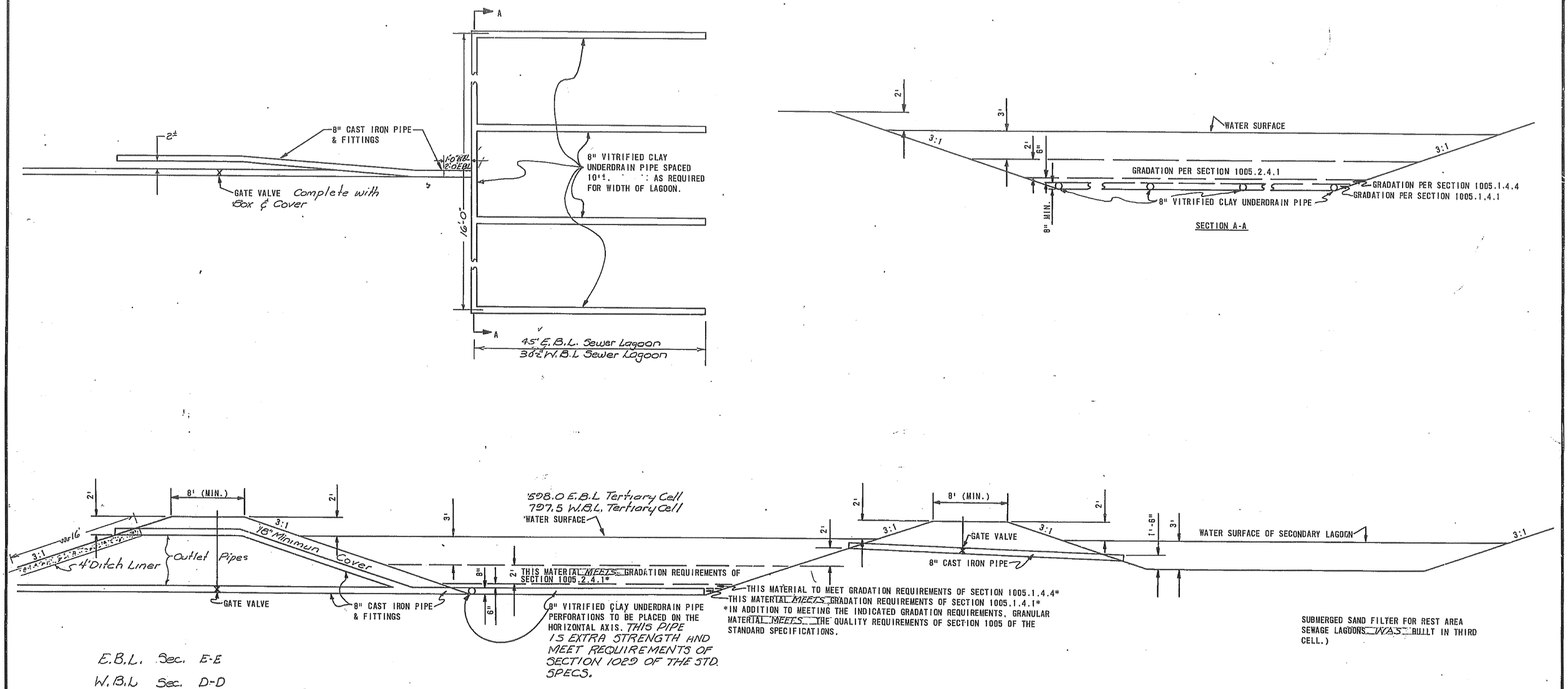

214

DETAILS OF SEWAGE LAGOON

Sheet 3 of 3